


# The Olde Whittakers' Mill



- W.A.R.A - 12 Hour Rogaine - 27th April 1991 - Whittakers' Mill - North Dandalup -

**Setters:** Paul Setchell  
Peter Wilshaw














**Vetters:** Bob Hunter  
Debbie & Nick Lethbridge  
Sarah Armstrong

**Notes on production of Map**

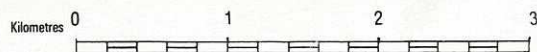
The usual contour foils for the area covered by this map are not readily available. The contours have been "lifted" from two adjoining CALM maps by a colour scanning computer process - you may notice this join. This process brought across additional information including markings for blazed Reference Trees. Do not rely on finding these trees. Also please note you may find many tracks that are not on this map.

*Peter Wilshaw* Cartographer

**Legend**

-  Road
-  Track
-  Fence
-  Out Of Bounds
-  Pine Plantation
-  Watercourse
-  Magnetic North Lines
-  Thicket Swamp (very)
-  Water Drop
-  Rocks
-  Contours (10m interval)
-  Blazed Reference Tree
-  Control
-  Hash House

Scale 1:50000



**The Old Whittakers' Mill Rogaine**

Control Descriptions - 27th April 1991

Control	Points
1 A track fork	W 10
2 Old paddock	10
3 W of the road	W 10
4 Corner of old fence	W 10
5 The blazed tree 4	W 10
6 Pine plantation	W 10
7 The summit	20
8 The shallow valley	20
9 SE of the creek	20
10 On the spur	20
11 West of the track	20
12 The creek/track crossing	20
13 The summit	20
14 In the valley	20
15 The saddle	20
16 Large track crossing	20
17 The saddle	20
18 On the spur	20
19 The summit	40
20 The creek/track crossing	40
21 The E/W track	40
22 The creek	40
23 The creek	40
24 The saddle	40
25 The corner of the fence	50
26 Track crossing	50
27 The track bend	50
28 N of broad spur	50
29 The summit	50
30 A track fork	50
31 The creek/track crossing	50
32 100x70m clearing	50
33 The road/track junction	50
34 The summit	50
35 The creek/track crossing	50
36 The summit	50

"W" denotes Water Drop at the Control  
Water Drop W of control 55 is at Creek/Road junction

Control	Points
37 The saddle	60
38 Near a creek	60
39 W bank of the creek	60
40 End of the spur	60
41 The creek	60
42 Near the top	60
43 The creek	60
44 The summit	60
45 The creek N side	60
46 120x50m rock surface	60
47 Tracks crossing	60
48 The creek	60
49 Old E/W track	70
50 NS/EW track junction	70
51 200x100m rock clearing	70
52 The E/W creek	70
53 Track crossings	70
54 The creek	70
55 NE/SW track	80
56 The creek bend	80
57 200x100m rocky slope	80
58 The creek junction	80
59 Wild Pig Swamp N edge	80
60 Up the creek!	80
61 A gravel pit	90
62 S of creek, E of track	90
63 N of the creek	90
64 Wild Pig Swamp S edge	90
65 Summit of the hill	90
66 E of the creek	90
67 S of creek, E of track	100
68 S end of the summit	100
69 S of the creek junction	100
70 70x20m rock surface	100

"The" denotes feature is shown on the map  
Some creek beds are very thickly vegetated

70 controls - 3700 points  
Enjoy!!!

13 28 52 54 64 21 43 48 51 62 67 40 57 31 50 61 24 38 63 42 69 27 53 60 23 30 22 14 12